

HI EVERYONE - TIME FOR A CAR RIDE!

WHEN: MARCH 28 , SATURDAY

WHERE: **LOCKFORD MEAT & SAUSAGE CO.** in Lockeford CA
They sell all kinds of sausages, bacon, and other meats. Company has been in business since 1958.

LUNCH: **CLUB PHEASANT** in West Sacramento

Lunch will be a **PRE-PAID - BUFFET** (menu listed below)

COST PER PERSON \$27 (including tax/tip) Mail check to Virgil

Berry by **MARCH 15** (See LHSCG Roster for Address)

BUFFET MENU

Green salad with shredded carrots, kidney beans, garbanzo beans, beets and salami.

Your choice of House dressing (tomato based vinaigrette), Blue Cheese, or Ranch

Penne Pasta with Alfredo Sauce

Homemade Ravioli (Beef & Vegetable or Cheese & Vegetable)

Garlic Sandwich

Oven Baked Chicken seasoned with Garlic & Rosemary, cooked in White Wine

Garlic Bread Coffee, Tea, or Milk

List of the Details: (Driving details & map will be provided at OC)

We will meet at Orchard Creek Lodge at 7:45AM and leave at 8:00AM.

Bring a cooler for sausage and meat purchases.

First we will head towards El Dorado Hills for a pit stop.

Then continue on the back roads toward Lockeford on HWY88.

After sausage purchase.... we will head for CLUB PHEASANT in West Sacramento. Website: <http://theclubpheasant.com>

AFTER lunch, you will be free to head home at your leisure.

The buffet will be \$27 per person (including tax/tip) Check to Virgil Berry (See LHSCG Roster for Address).

RSVP: Please send your check to Virgil by Sunday **March 15.**

(Restaurant requires a head count)

Contact: Virgil Berry



Directions to Club Pheasant
 2525 Jefferson Blvd, West Sacramento, CA 95691
 126 mi – about 2 hours 42 mins











A 965 Orchard Creek Ln, Lincoln, CA 95648

- | | | |
|--|--|----------------------------|
| | 1. Head southwest toward Orchard Creek Ln | go 16 ft
total 16 ft |
| | 2. Turn right onto Orchard Creek Ln | go 495 ft
total 0.1 mi |
| | 3. Take the 2nd right onto Del Webb Blvd
About 1 min | go 0.4 mi
total 0.5 mi |
| | 4. Turn left onto Stoneridge Blvd
About 3 mins | go 1.1 mi
total 1.6 mi |
| | 5. Turn left onto Twelve Bridges Dr
About 2 mins | go 1.2 mi
total 2.8 mi |
| | 6. Turn right onto Sierra College Blvd
About 1 min | go 0.8 mi
total 3.7 mi |
| | 7. Take the 2nd left onto English Colony Way
About 7 mins | go 3.4 mi
total 7.1 mi |
| | 8. Continue onto Rock Springs Rd
About 4 mins | go 1.8 mi
total 8.9 mi |
| | 9. Turn right onto Brennans Rd
About 3 mins | go 1.3 mi
total 10.2 mi |
| | 10. Turn left onto King Rd | go 436 ft
total 10.3 mi |
| | 11. Take the 1st right onto Auburn Folsom Rd
About 12 mins | go 8.8 mi
total 19.1 mi |
| | 12. Continue onto Folsom-Auburn Rd
About 3 mins | go 2.2 mi
total 21.3 mi |
| | 13. Continue onto Folsom Blvd
About 5 mins | go 3.5 mi
total 24.9 mi |
| | 14. Merge onto US-50 E via the ramp to S Lake Tahoe
About 6 mins | go 6.9 mi
total 31.7 mi |
| | 15. Take the Latrobe Rd exit | go 0.4 mi
total 32.1 mi |
| | 16. Slight right onto Latrobe Rd | go 0.1 mi
total 32.2 mi |
| | 17. Take the 1st left onto Town Center Blvd
Destination will be on the left | go 200 ft
total 32.3 mi |

Total: 32.3 mi – about 51 mins











B Starbucks
 4311 Town Center Blvd, El Dorado Hills, CA 95762

- | | | |
|--|--|-----------------------------|
| | 18. Head southwest on Town Center Blvd toward Latrobe Rd | go 200 ft
total 200 ft |
| | 19. Take the 1st left onto Latrobe Rd
About 21 mins | go 16.7 mi
total 16.7 mi |

	20. Turn left onto CA-16 E About 3 mins	go 2.5 mi total 19.2 mi
	21. Turn right onto CA-124 S/E Plymouth Hwy About 8 mins	go 8.1 mi total 27.2 mi
	22. Turn left onto Preston Ave	go 0.1 mi total 27.4 mi
	23. Turn left onto E Main St	go 341 ft total 27.4 mi
	24. Take the 2nd right onto CA-124 S/S Church St Continue to follow CA-124 S About 3 mins	go 2.4 mi total 29.8 mi
	25. Continue onto CA-88 W About 12 mins	go 11.7 mi total 41.4 mi
	26. Turn right onto CA-12 W/CA-88 W/Hwy 12 W About 6 mins	go 5.1 mi total 46.5 mi
	27. Turn left onto N Tully Rd	go 157 ft total 46.5 mi
	28. Take the 1st right toward Cotton St	go 371 ft total 46.6 mi
	29. Take the 1st right onto Cotton St Destination will be on the left	go 95 ft total 46.6 mi

Total: 46.6 mi – about 56 mins

 **Lockeford Meat & Sausage Services**
19775 Cotton St, Lockeford, CA 95237

	30. Head northwest on Cotton St toward CA-12 E/CA-88 W	go 52 ft total 52 ft
	31. Take the 1st right onto CA-12 W/CA-88 E	go 367 ft total 420 ft
	32. Take the 1st left onto Elliot Rd About 3 mins	go 2.3 mi total 2.4 mi
	33. Turn left onto Peltier Rd About 17 mins	go 12.7 mi total 15.0 mi
	34. Turn right to merge onto I-5 N About 18 mins	go 21.0 mi total 36.0 mi
	35. Take the Pocket Rd exit toward Meadowview Rd	go 0.3 mi total 36.3 mi
	36. Turn right onto Pocket Rd	go 0.2 mi total 36.5 mi
	37. Take the 2nd right onto Freeport Blvd About 3 mins	go 1.8 mi total 38.3 mi
	38. Turn right onto Freeport Bridge	go 0.2 mi total 38.4 mi
	39. Turn right onto S River Rd About 9 mins	go 6.3 mi total 44.7 mi
	40. Continue onto Gregory Ave About 2 mins	go 1.2 mi total 45.9 mi
	41. Slight right onto Jefferson Blvd Destination will be on the right About 3 mins	go 1.7 mi total 47.6 mi

Total: 47.6 mi – about 56 mins



Club Pheasant

2525 Jefferson Blvd, West Sacramento, CA 95691

These directions are for planning purposes only. You may find that construction projects, traffic, weather, or other events may cause conditions to differ from the map results, and you should plan your route accordingly. You must obey all signs or notices regarding your route.

Map data ©2014 Google

Directions weren't right? Please find your route on maps.google.com and click "Report a problem" at the bottom left.
